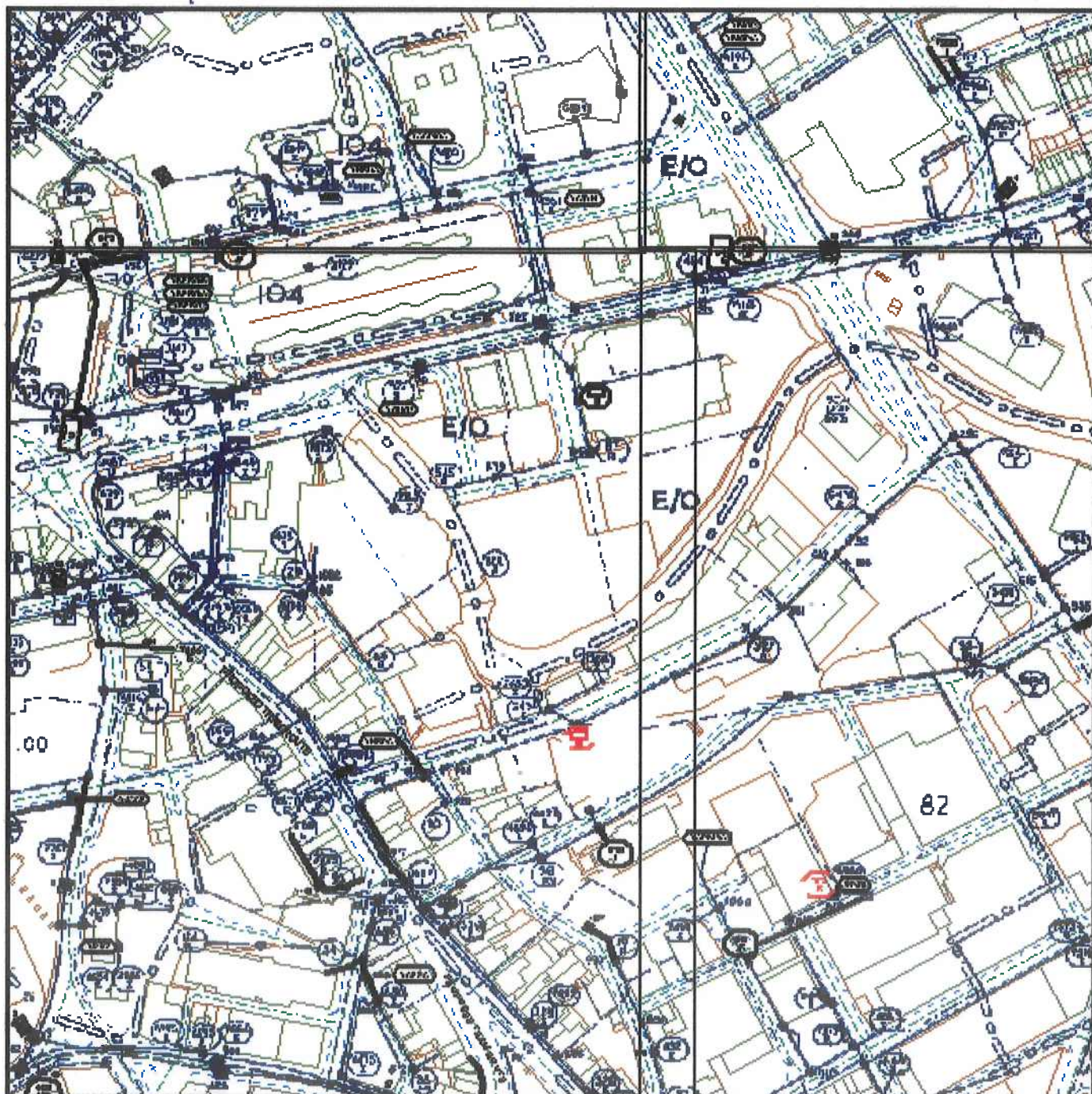


BT Maps by email Plant Information Reply















IMPORTANT WARNING:

Information regarding the location of BT apparatus is given for your assistance and is intended for general guidance only. No guarantee is given of its accuracy. It should not be relied upon in the event of excavations or other works being made near to BT apparatus which may exist at various depths and may deviate from the marked route.


Reproduced from an OS map by permission of Controller HMSO. Crown Copyright Reserved, with British Telecommunications plc data added. Copyright British Telecommunications plc

FOR ON-SITE LOCATION & MARKING SERVICE
CALL DIAL BEFORE YOU DIG 0800 917 3993

KEY TO BT SYMBOLS

	UNDERGROUND PLANT		CABINET
	OVERHEAD PLANT		BURIED JOINT
	JOINT BOX		JOINTING POST
	DISTRIB'N POINT		PROPOSED U/G
	MANHOLE		PROPOSED O/H
	POLE		PROPOSED BOX

Other proposed plant is shown using dashed lines. BT symbols not listed above may be disregarded. Existing BT plant may not be recorded. Information valid at the time of preparation.

BT  BT ref. YUX13543F
Map reference (centre): SD899601 3360
Issued: 08/05/06 13:56:22