























**CLIENT DETAILS**      Envirocheck Order No. **EC19566471\_1\_1**  
(28-Apr-2006 16:19)  
 Customer Ref: G Smith,721432  
 Mouchel Parkman Services Ltd  
 Parkman House Lloyd Drive  
 Ellesmere Port  
 CH65 9HQ

**SITE DETAILS**      Grid Reference    **389960**    **413360**  
 Yellowways  
 Rochdale

**Historical Map Legend**

 Quarry	 Shingle	 Railway over Road	 Road over Railway
 Gravel Pit	 Sand Pit	 Level Crossing	 Railway over River
 Other Pits		 Road over Stream	 Road over Stream
 Rough Pasture	 Furze	 Road over River or Canal	 Sunken Road
 Marsh	 Reeds	 Raised Road	 Instrumental Contour
 Osiers	 Sketched Contour		
 Arrow denotes flow of Water			

**Ordnance Survey County Series**      1  
 The historical maps shown were reproduced from maps predominantly held at the scale adopted for England, Wales and Scotland in the 1840's. In 1854 the 1:2,500 scale was adopted for mapping urban areas; these maps were used to update the 1:10,560 maps. The published date given on the right therefore is often some years later than the surveyed date. Before 1938, all OS maps were based on the Cassini Projection, with independent surveys of a single county or group of counties, giving rise to significant inaccuracies in outlying areas.

In the late 1940's, a Provisional Edition was produced, which updated the 1:10,560 mapping from a number of sources. The maps appear unfinished - with all military camps and other strategic sites removed. These maps were initially overprinted with the National Grid. In 1970, the first 1:10,000 maps were produced using the Transverse Mercator Projection. The revision process continued until recently, with new editions appearing every 10 years or so for urban areas.

**LANCASHIRE AND FURNESS**  
 Published 1851  
 Source map scale - 1:10,560

1851	1851
1851	1851

Date(s) of Publication    15 of 25

